










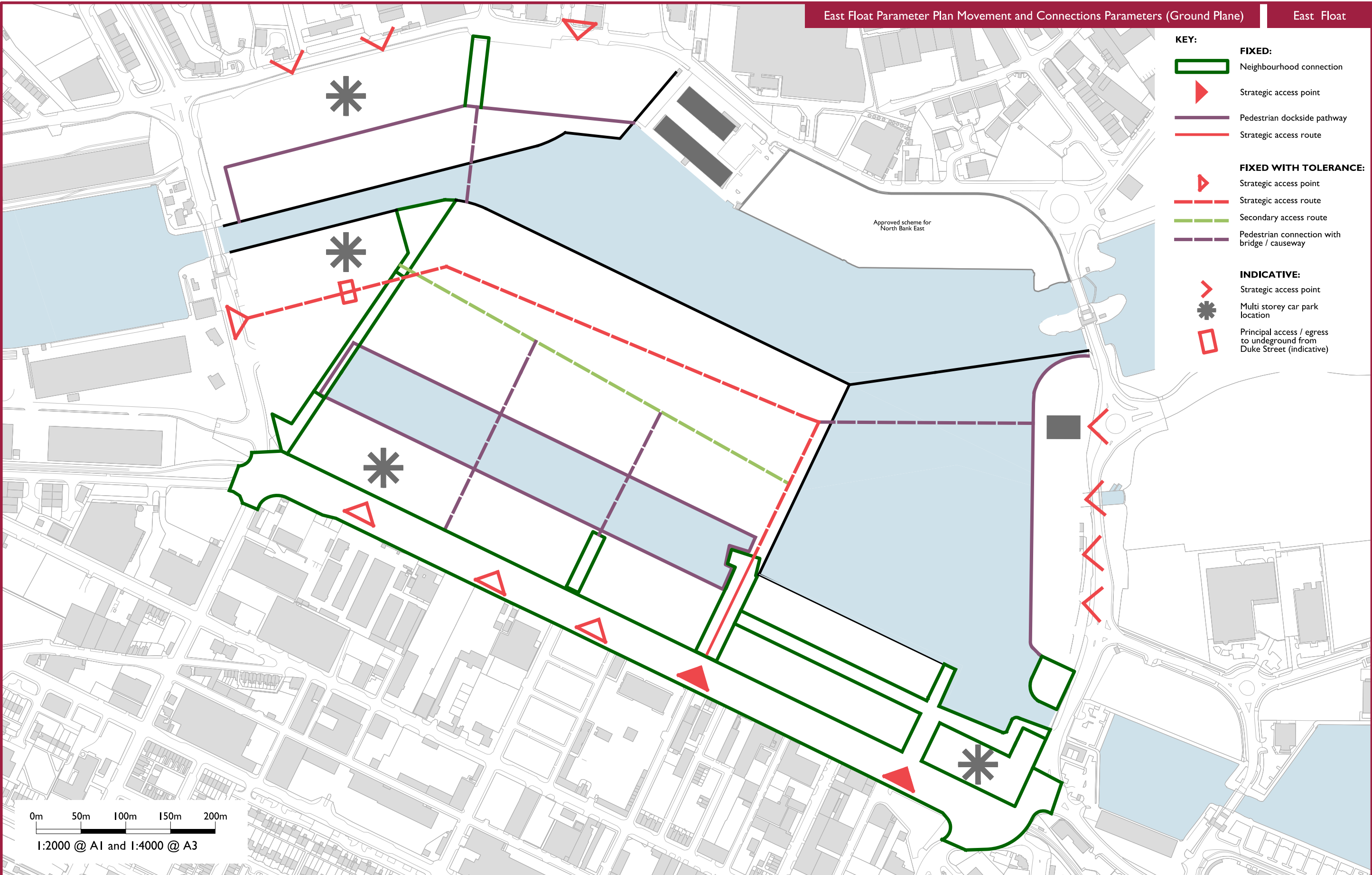


- KEY:**
- FIXED:**
 -  Neighbourhood connection
 -  Strategic access point
 -  Pedestrian dockside pathway
 -  Strategic access route
 - FIXED WITH TOLERANCE:**
 -  Strategic access point
 -  Strategic access route
 -  Secondary access route
 -  Pedestrian connection with bridge / causeway
 - INDICATIVE:**
 -  Strategic access point
 -  Multi storey car park location
 -  Principal access / egress to underground from Duke Street (indicative)



0m 50m 100m 150m 200m
 1:2000 @ A1 and 1:4000 @ A3

